



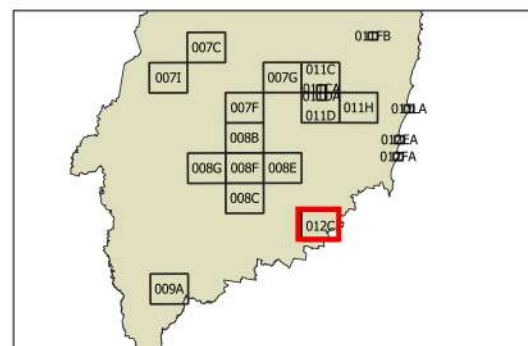
**Draft Heritage Map -
Sheet HER_012C**

Proposed Heritage

-  Conservation area - General
-  Item - General

 Cadastre 16/03/2020
© NSW Spatial Services

This map is for explanation purposes only.
This map is not a legal document.



0 1
Kilometres

Projection GDA 1994
MGA Zone 56

Map Identification Number:

